







DFC FORECLOSED PROPERTIES FOR SALE - CAYO DISTRICT

No.	Name	Description	Development	Pictures
1	RAY CECIL OGALDEZ	Parcel No. 8334, Block No. 20 Belmopan Registration Section containing 464.247 S.M. held under a Land Certificate being the freehold interest of RAY CECIL OGALDEZ .	Empty piece of land comprising of 464.247 S.M.	
3	ANTONIO JOSE GONZALEZ	Parcel No. 3595, Block 20, Belmopan Registration Section containing 611.633 Square Meters situate in the Cohune Walk Area, City of Belmopan, Cayo District, Belize held under a Land Certificate being the freehold interest of ANTONIO JOSE GONZALEZ .	One three (3) bedroom concrete bungalow dwelling containing two bath, 1 kitchen, living and dining combined attached to an entrance porch. Building size: 80' x 90'	
4	MARK ANTHONY MYVETTE	Parcel 1165/1 containing 464.698 S.M. block 23, San Ignacio North Registration Section, situate in the Santiago Juan Layout, San Ignacio Town, Cayo District and held under Certificate of Lease, being the leasehold interest of MARK ANTHONY MYVETT .	1-3 bedroom bungalow house containing 1 kitchen, 1 living, 1 dining, 1 bathroom and an open verandah. Measuring 555.779 S.Y.	
5	ISMAEL CHAVARRIA	All that piece or parcel of land being Lot No. 97 comprising of 1,057.947 S.Y. situate in St. Margaret's Village, Cayo District, Belize held under a Deed of Conveyance dated the 10th day of October, 2008, being the freehold interest of ISMAEL CHAVARRIA .	One two (2) bedroom concrete bungalow dwelling containing 1 bath, 1 living, 1 dining, 1 kitchen attached to an incomplete bedroom measuring 30.6' x 15'. Building measurement: 30.6' x 25.3'.	

DFC FORECLOSED PROPERTIES FOR SALE - CAYO DISTRICT

No.	Name	Description	Development	Pictures
	WILBURN AUGUSTUS HUMES	Parcel No. 916, Block No. 19 Young Gal/McRae Registration Section containing 25 Acres held under a Land Certificate being the freehold property of WILBURN AUGUSTUS HUMES .	Empty piece of land comprising of 25 Acres.	
	MANUEL ANTONIO AQUINO	Parcel 9548, Block No 20, Belmopan Registration Section containing 562.130 S.M. situate off the Hummingbird Highway, Las Flores Area, City of Belmopan, Cayo District held under a Land Certificate being the freehold property of MANUEL ANTONIO AQUINO .	One two (2) bedroom concrete bungalow dwelling containing 1 bath, a living area and a dining and kitchen combined. Building size: Approx 50' x 110'	
	RUPERT ALEXANDER GENTLE SR.	All that piece or parcel of land situate on the Belize Cayo road about eight miles from the town of El-Cayo, George ville Village, Cayo District, Belize held under an Indenture dated the 11th day of May, 1954 being the freehold interest of RUPERT ALEXANDER GENTLE. (Surety for RUPERT ALEXANDER GENTLE also known as RUPERT GENTLE JR.)	The property contains three erections within its confines. House No. 1 - Concrete bungalow dwelling: 2 bedrooms, 1 bath, 1 kitchen a dining and a living space. Building size: 23'4 x 34' 2. House No. 2 - Wooden dwelling: 2 bedrooms, 1 living area, 1 kitchen/dining combined attached to a porch. Building size: 32'4 x 18'4. House No, 3 - Mixed (Concrete and wooden) dwelling containing 4 bedrooms, 1 bath, kitchen/dining combined, 1 wash area, a store room and a verandah. Building size: 48'4 X 11'5.	